



RESEARCH ARTICLE

WILEY

Glyphosate and AMPA concentrations in wind-blown material under field conditions

Virginia C. Aparicio¹ | Silvia Aimar² | Eduardo De Gerónimo¹ | Mariano J. Mendez³ | José L. Costa¹

¹ Estación Experimental Agropecuaria Balcarce, Instituto Nacional de Tecnología Agropecuaria (INTA), Ruta 226 Km 73.5, 7620 Balcarce, Buenos Aires, Argentina

² Facultad de Agronomía, Universidad Nacional de La Pampa, cc 300, 6300 Santa Rosa, La Pampa, Argentina

³ Institute for Earth and Environmental Sciences of La Pampa (INCITAP, CONICET), Santa Rosa, La Pampa, Argentina

Correspondence

V. C. Aparicio, Instituto Nacional de Tecnología Agropecuaria (INTA), Estación Experimental Agropecuaria Balcarce, Ruta 226 Km 73.5, 7620 Balcarce, Buenos Aires, Argentina.
Email: aparicio.virginia@inta.gov.ar

Funding information

INTA

Abstract

Agricultural intensification in fragile arid and semiarid environments has led to an increase in soil degradation, mainly through wind erosion. Argentina is an agricultural and cattle-farming country, which has increased its productivity in the last few decades, widening the boundaries of farm land and the use of herbicides to control weeds. Glyphosate, which accounts for 65% of the Argentinian pesticides market, is strongly retained in soil. The World Health Organization concluded that there was evidence to classify glyphosate as 'probably carcinogenic to humans.' In this context, the objective of this study was to determine the presence and concentration of glyphosate and aminomethylphosphonic acid (AMPA) in wind-blown material in 3 areas in Argentine semiarid regions (Chaco, La Pampa, and San Luis). In 1-ha² plots, left uncovered and levelled, the wind-blown material was collected at heights of 13.5, 50, and 150 cm during 18 erosion events. The wind-blown material carried by the wind at a height of 150 cm had concentrations of 247 and 218 $\mu\text{g kg}^{-1}$ of glyphosate and AMPA, respectively. This material was enriched 60 times in glyphosate and 3 times in AMPA as compared with the original soil. This shows that the eroded material can, potentially, have a negative impact on the ecosystem and also on human health, depending on the proportion of this material released into the atmosphere in suspension as particulate matter. This study is, to our knowledge, the first to report concentrations of glyphosate and AMPA in wind-blown material under field conditions.

KEYWORDS

environmental, erosion, glyphosate, soil, wind

1 | INTRODUCTION

In the last decades, there was an expansion of agricultural production on natural systems 'not intervened or scarcely intervened by man' as one of the strategies to increase production. These natural systems, fragile for agricultural production, suffer an important pressure due to their intensification (Thiombiano, 2000). This agricultural intensification has been seen in arid and semiarid environments in the clearing and ploughing of soils that are highly susceptible to erosion by wind and rain, endangering the sustainability of the soil. Wind erosion is one of the most significant soil degradation processes in dry ecosystems (Buschiazzo, Aimar, & Zobeck, 1999; Colazo & Buschiazzo, 2015; Gao et al., 2015; Houyou, Biolders, Benhorma, Dellal, & Boutemdjiet, 2014; Peterson, 2006) and affects processes such as desertification, human health, and climate change (Nicholson, 2000; Pope & Dockery, 1998; Pope, Dockery, & Schwartz, 1995; U.S. EPA,

1995; Wang, Xue, Zhou, & Guo, 2015; Xie et al., 2015). During wind erosion, soil is moved via three mechanisms known as creep (particles larger than 500- μm diameter), saltation (particles between 100 and 500 μm), and suspension (particles less than 100 μm ; Chepil, 1945). The 90% eroded material moves by saltation at a height less than 30 cm and only 1% at over 1 m high (Chepil and Woodruff, 1963). Saltation is important because it triggers the erosion process and increases the erosive effects in the prevailing wind direction, because as particles hit the ground, new particles disaggregate; aggregates are broken themselves, producing more eroded material (Chepil, 1958). Particles moving by saltation are transported from a few metres up to several hundred metres. Finally, particles moving by suspension can be carried hundreds or thousands of kilometres from the source (Alfaro, Rajot, & Nickling, 2004; Füllen and Mitchell, 1994). The size of the particles carried by the wind decreases exponentially with height (Li, Feng, Wu, Borthwick, & Ni, 2008).

The material transported by saltation has the potential to affect soils, with decrease in the thickness of the surface layer, changes in texture, breakdown of structure, and loss of chemical fertility through the decrease of organic matter (OM) and nutrients (Aimar, 2016; Buschiazzo & Taylor, 1993; Gabel, 1993; Lyles & Tatarko, 1986). The material transported by suspension somewhat has negative effects on the environment (by modification of marine trophic chains and change in the formation of clouds and radiation) and human health (because particles smaller than 10 μm can be lodged in the lungs and cause diseases; Pope & Dockery, 1998; Norton & Gunter, 1999).

Argentina has 220 million ha of land in semiarid and arid climates (Fryrear, 1990), of which approximately 30 million ha is affected by wind erosion (PROSA, 1988). Previous studies have shown that wind erosion in the semiarid central Pampa region causes losses of 5 to 1,850 kg ha^{-1} of winter crops and 0 to 17,500 kg ha^{-1} of summer crops (Mendez, 2014; Mendez & Buschiazzo, 2010). These studies also showed that even in direct sowing, wind erosion can exceed the allowed thresholds of 700 kg ha^{-1} in both summer and winter crops.

Moreover, grain production increased by 185.3% between the 1970–1971 and 2012–2013 growing seasons, causing an expansion of agricultural land into areas of greater environmental fragility (Viglizzo et al., 2011). In addition, the amount of area under cereal and oilseed cultivation in the 1970–1971 growing seasons was 64.8% and 8.5%, respectively; after four decades, in the 2012–2013 seasons, this amount had changed to 29.1% and 60.3%, respectively (SIA, 2014).

The cultivation of soybean accounts for a significant part of agricultural land in the country, mainly due to the adoption of a technological package that involves the no-tillage system and the use of genetically modified glyphosate-resistant seed. There are currently other genetically modified crops, such as maize and cotton, that are resistant to glyphosate. Herbicides account for 65% of the Argentine pesticides market, and glyphosate is the top-selling herbicide (CASAFE, 2012).

Glyphosate can be degraded in the soil by microbiological activity (Rampoldi, Hang, & Barriuso, 2014; Zablotowicz, Accinelli, Krutz, & Reddy, 2009; Gimsing et al., 2004; Dick & Quinn, 1995). Desorption and degradation are processes that probably occur simultaneously (Zablotowicz et al., 2009). But this herbicide has a too strong affinity to soil particles, which contributes to its build-up in that matrix, mainly when it is sorbed by soil colloids. Some soil substances that can sorb glyphosate are clays, phosphates, OM, aluminium oxides, and iron oxides (Borggaard & Gimsing, 2008; Gimsing, Borggaard, Jacobsen, Aamand, & Sørensen, 2004). It has been shown that the half-life times of glyphosate in the soil range from few days to 1,000 days (Bento et al., 2016; Borggaard & Gimsing, 2008). The main metabolite is aminomethylphosphonic acid (AMPA), and this molecule generally forms more rapidly than it degrades, which contributes to its accumulation in the soil (Simonsen & Fomsgaard, 2008). Aparicio et al. (2013) showed that glyphosate and AMPA are present in soil that is being farmed. It was also shown that the presence of glyphosate and AMPA is more frequent in the dust emitted from wind eroded agricultural soils and sediments (Bento et al., 2017) than in water. This is because the degradation of glyphosate in surface waters is very rapid and it

has practically irreversible sorption in the soils and sediments (Maqueda, Undabeytia, Villaverde, & Morillo, 2017).

Chang, Simcik, and Capel (2011) suggested that AMPA will be introduced into the atmosphere only by soil erosion because it is formed in the soil after glyphosate application. Peruzzo, Porta, and Ronco (2008) have shown that in soils, the temporal variation of glyphosate levels depended directly on the time of application and the rain events. However, a later study showed that the glyphosate concentration in the soil is more conditioned by the soil management history than by the date of the last application of the herbicide (Aparicio et al., 2013). In this way, the molecules could be concentrated in the soil and transported over long distances.

Previous studies in the semiarid region of Argentina have shown that the material transported at a higher altitude (by suspension) is more enriched in colloids than is the material transported near the soil surface and the original soil (Aimar, 2016; Aimar, Mendez, Funk, & Buschiazzo, 2012). Therefore, the herbicide particles could be more concentrated at a higher height. However, there are no reported data on glyphosate and AMPA concentrations in soils of arid and semiarid regions susceptible to wind erosion, where soil losses from soil erosion up to 270 $\text{Mg ha}^{-1} \text{ year}^{-1}$ have been measured in the field (Aimar, 2002). There is even less information about glyphosate and AMPA concentrations in material transported by the wind via saltation and suspension. The World Health Organization (WHO) concluded that there is evidence to classify glyphosate as 'probably carcinogenic to humans' (Group 2A; WHO, 2015), and the experts on pesticide residues in food and the environment at a meeting of the FAO concluded that glyphosate together with AMPA should be considered as residues of toxicological interest. For the purpose of estimating the dietary intake and to allow comparison of the calculated intakes with Acceptable Daily Intake (ADI), it is preferable to express the residues in terms of glyphosate (glyphosate = 1.5 \times AMPA; FAO report, 2005). For these reasons, it is important to assess whether the process of wind erosion contributes to glyphosate and AMPA redistribution in the environment.

This study aims to determine the presence and concentration of glyphosate and AMPA in wind-blown material in three areas of the Argentine semiarid regions (Chaco [CH], La Pampa [LP], and San Luis [SL]) that are in the agricultural production region, in soils with and without history spraying of glyphosate.

2 | MATERIALS AND METHODS

2.1 | Selection of experimental sites

Three experiments were conducted in semiarid regions of Argentina, in fields located in the departments Almirante Brown (26°S 61°W, CH), Capital (36°S 64°W, LP), and General Pedernera (33°S 65°W, SL). The locations of the experimental sites in Argentina are shown in Figure 1. In CH and LP, plains are mostly covered by soils classified as Mollisols and Entisols developed on Pleistocene and Holocene loess (Tricart, 1973). In SL, the soils develop on Holocene Aeolian sands. Their texture is loamy-sand and sand. Dominant soils are Typic and Ustic Torripsamments and Typic Ustisamments (Moscatelli & Puentes, 1996).



FIGURE 1 Location of experimental sites in Argentina [Colour figure can be viewed at wileyonlinelibrary.com]

The sites were selected according to the contrasting and different agricultural history of each region. In the CH site, the plot was installed in a grass soil, which was ploughed to maintain the plot without vegetation, and herbicide was never applied. In the surrounding area, there were patches with 2 and 3 years of annual crops (mainly soybean) and forest. The SL site has had 5 years of agricultural activity (mainly annual crops under no tillage and a high use of pesticides). In the surrounding area, there were the same characteristics. The LP site has had 4 years of alfalfa pasture after 4 years of annual crops (oats, rye, and sorghum) under conventional tillage with little use of pesticides. The surrounding area has similar management to that of the sampling plot. Since the installation of the erosion plots, weed control was always done mechanically.

2.2 | Soil analysis and eroded material calculation

Soil samples composed of five subsamples of 2 kg of weight were taken in each experimental site from a depth of 0–2 cm. Once air-dried and sieved through a 2-mm sieve, the following analysis were performed: OM contents by means of the wet digestion method (Walkley & Black, 1934), grain size distribution by means of the Robinson pipette method (Gee & Bauder, 1986), and aggregate size distribution by sieving with vertical rotary sieve. The sieves were superimposed vertically in a support that is mechanically activated. The soil sample was placed in the upper sieve, and the engine was operated for

5 min. Thus, the following aggregate sizes were separated: <50, 50–75, 75–100, 100–250, 250–840, and 840–2,000 μm . The texture and OM content of the studied soils can be seen in Table 1. From the aggregate size distribution analysis, the geometric mean diameter of aggregates was obtained (Table 1). Concentrations of glyphosate and AMPA were also determined (Table 2).

Wind erosion sampling plots were established, and eroded material was collected from November 2004 to November 2010. At each site, during the measurement period, all erosive dry events were quantified in CH ($n = 48$), LP ($n = 34$), and SL ($n = 23$). We selected those erosive dry events where sufficient material was collected for analysis: CH ($n = 7$), LP ($n = 8$), and SL ($n = 3$). The plots were designed in 1-ha squares, and the soil surface was left uncovered and levelled. The mechanical work was performed with a disc harrow to control weeds and to control crusting of the soil surface, whenever it was necessary. Four masts were placed in each plot, each one at the midpoint of each side of the plot (Figure 2). To quantify and collect eroded material in every dust storm, we placed on each mast three Big Spring Number Eight (BSNE) samplers, designed by Fryrear (1986). These samplers capture particles mobilized by saltation (mainly at heights of 13.5 and 50 cm) and, to a lesser extent, by suspension (mainly at a height of 150 cm; Fryrear & Saleh, 1993; Figure 2). During the sampling, there was no precipitation and there was no herbicide placement. Previous dates of herbicide application have not been taken into account because the concentration in the soil will depend on the previous management history (Aparicio et al., 2013) and the material evaluated in the collectors may come from other nearby plots. An automatic weather station was installed at the centre of the plot to record the direction and wind speed every 5 min. Wind direction, maximum wind speed, and storm duration were obtained from meteorological records. The storm duration is the number of minutes in which the wind speed exceeds the threshold speed, which is the minimum speed necessary for the process of wind erosion to start. The duration of the storm (DS) was calculated using the following equation:

$$DS = \sum_i^n WE_{\geq TV}, \quad (1)$$

where DS is the duration of the storm in min, i is the time during which the samplers were installed (in min), n is the time during which the samplers were removed (in min), WE is the average wind speed every 5 min, and TV is the threshold speed (m s^{-1}). Erosive velocities were considered for those greater than 6.7 m s^{-1} at 2 m, which is the threshold wind speed for the soils of central Argentina (De Oro & Buschiazzo, 2008).

In order to determine the magnitude of the erosive events, the horizontal mass transport (HMT) was calculated. This is the amount of soil passing by unit area of a horizontal plane defined between two definite heights. First, the horizontal mass flux (HMF), which is the amount of soil particles passing by unit area of a vertical plane in each individual sampler, was calculated by dividing the amount of material by the size of the sampler opening (Equation 2):

$$HMF = \frac{Q}{S}, \quad (2)$$

TABLE 1 Contents of organic matter (OM), analysis of texture, geometric mean diameter of particles (GMDp), and average diameter of the aggregate (GMDa) of the soils studied

Location	OM (%)	Clay <2 μm	Silt 2–50 μm	Sand 50–74 μm	Sand 74–105 μm	Sand 105–250 μm	Sand 250–2,000 μm	Textural class	GMDp (μm)	GMDa (μm)
Chaco	0.7	6.4	7.0	4.1	10.7	46.9	24.8	Loam sandy	124	129
La Pampa	2.7	12.9	19.7	12.3	17.6	28.2	9.3	Sandy loam	63	111
San Luis	1.0	4.9	7.2	4.2	13.7	55.1	14.9	Sandy	119	125

TABLE 2 Concentration of glyphosate and AMPA in the soil at Los Frentones (Chaco), Santa Rosa (La Pampa), and Villa Mercedes (San Luis)

Experimental site	Concentration in soil (μg kg ⁻¹)	
	Glyphosate	AMPA
Chaco	2.4	6.3
La Pampa	9.5	66.2
San Luis	131.5	703.5

Note. AMPA = aminomethylphosphonic acid.

where HMF (kg m⁻¹) is the horizontal mass flux, Q (kg) is the amount of soil caught by the BSNE sampler, and S (m²) is the inlet area of the BSNE.

The HMT was calculated by integrating an exponential function proposed by Stout and Zobeck (1996), which fits the HMF variation as a function of height, between 13.5 and 150 cm high (Equation 3). The integrations were made between measured heights (of 13.5 and 150 cm), because small changes in the lower boundary for the vertical integration have different effects on the amount of material calculated with each equation (Funk, Reuter, Hoffmann, Engel, & Öttl, 2008; Panebianco, Buschiazzi, & Zobeck, 2010).

$$HMF(z) = \sigma e^{-\beta/z}, \quad (3)$$

where $HMF(z)$ is the horizontal mass flux at the z height, z is the height, and σ and β are just adjustment coefficients without any physical meaning.

Finally, the total amount of soil released from the plot was calculated by subtracting the HMT from the outlet edge of the samplers from the HMT from the inlet edge of the samplers on the plot. Prevailing wind direction during each wind storm was obtained from meteorological records. The sediments obtained were homogenized by height to extract pesticides in the laboratory.

2.3 | Extraction and analysis of glyphosate and AMPA

A representative subsample of wind-blown material (2 g) was overlaid with 15 μl of isotope-labelled glyphosate (1,2-¹³C, ¹⁵N) stock solution (10 mg L⁻¹), taking care to distribute it uniformly on the sediment, followed by a rest of 30 min to stabilize the system. After that, wind-blown material was extracted with 5 ml of KH₂PO₄/Na₂B₄O₇ buffer (0.1 M, pH = 9) in an ultrasonic bath for 30 min. It was then centrifuged at 3,500 rpm for 10 min, and the glyphosate and AMPA in the supernatant (aliquot = 2 ml) were derivatized with 2 ml of fluorenylmethyl

chloroformate reagent in acetonitrile (1 mg ml⁻¹). The tube was shaken vigorously and left overnight at room temperature (between 12 and 15 hr). After that, in order to eliminate the excess fluorenylmethyl chloroformate, a liquid-liquid extraction with 5 ml of CH₂Cl₂ and centrifugation at 3,000 rpm for 10 min was carried out. Finally, the aqueous phase was filtered through a 0.22-μm nylon filter, and 20 μl of the final extract was injected into the ultraperformance liquid chromatography coupled with electrospray ionization tandem mass spectrometry system (Waters Milford, MA, USA).

For the chromatographic separation, an Acquity UPLC BEH C18 column (1.7 μm, 50 × 2.1 mm; Waters) fitted with an Acquity VanGuard BEH C18 precolumn (1.7 μm, 5 × 2.1 mm; Waters) was used. The flow rate for the mobile phase was 0.4 ml min⁻¹. The mobile phase was a time-programmed gradient using organic-free water modified with ammonium acetate 5 mM (Phase A) and methanol modified with ammonium acetate 5 mM (Phase B). The percentage of organic modifier (B) was changed linearly as follows: 0 min, 0%; 0.2 min, 0%; 2.5 min, 70%; 3.5 min, 100%; 4.5 min, 100%; 5.0 min, 0%; and 6 min, 0%. The column was kept at 60 °C, and the sample manager was maintained at 8 °C. The drying, as well as the nebulizing, gas was nitrogen, obtained from a nitrogen generator. The cone gas and desolvation gas flows were optimized at 2 and 600 L hr⁻¹, respectively. For operation in tandem mass spectrometry mode, the collision gas was argon 99.995%, with a pressure of 4.04 × 10⁻³ mbar in the T-wave cell. Positive ionization mode was performed using a capillary voltage of 3.0 kV. The desolvation gas temperature was set to 400 °C and the source temperature to 120 °C. Dwell times of 0.10 s per scan were chosen. MassLynx NT v 4.1 (Waters) software was used to process quantitative data obtained from calibration standards and from samples.

Mean recoveries obtained for glyphosate and AMPA were 85% and 81%, respectively. Limits of detection were 0.36 μg kg⁻¹ for glyphosate and 0.41 μg kg⁻¹ for AMPA, whereas quantification limits were 1.19 and 1.6 μg kg⁻¹ for glyphosate and AMPA, respectively.

2.4 | Enrichment rates calculations

The enrichment rates (ER s) of glyphosate and AMPA were calculated for each sampling height, in the following way:

$$ER = M_{mc}/M_{so}, \quad (4)$$

where M_{mc} is the concentration of the molecule (glyphosate or AMPA) of the material from the sampler and M_{so} is the concentration of the molecule in the soil.

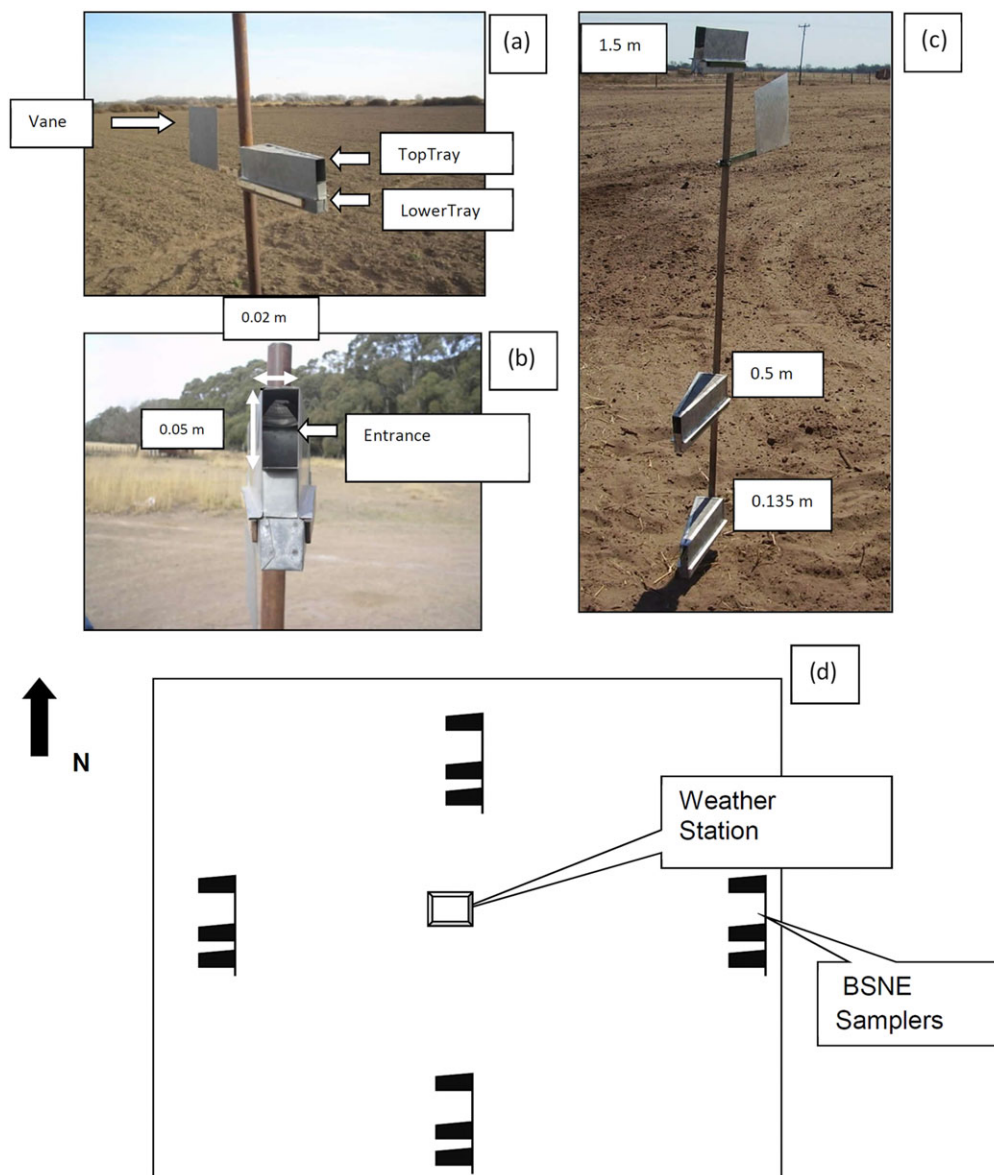


FIGURE 2 (a) Structure of Big Spring Number Eight (BSNE) sampler. (b) Details of the opening. (c) Location of BSNE samplers on each mast. (d) Location on the plot of masts with samplers and the weather station [Colour figure can be viewed at wileyonlinelibrary.com]

2.5 | Statistical analyses

Analyses of variance were performed with version 6.12 SAS software (SAS Institute, 2003). The data from different dates were analysed as repeated measurements using a mixed linear model (PROC MIXED). The random effect was locations, and the fixed effect was sampling height. Mean comparisons were evaluated with a significance level of .05 using LSMEANS.

3 | RESULTS AND DISCUSSION

3.1 | Glyphosate and AMPA concentrations in the soil

The glyphosate and AMPA concentrations in the first 2 cm of soil depth varied between sites as follows: in SL > LP > CH (Table 2).

Crop management, prior to the installation of the experiment, would explain glyphosate and AMPA concentrations in all cases. In SL, there were annual crops, and weeds were controlled with the use of glyphosate, which would explain the higher concentrations. On the other hand, in LP, alfalfa was grown in the last 4 years, which explains the lower concentrations; and in CH, although glyphosate was not used, very low levels were detected, possibly as a result of soil particle movement from surrounding plot where glyphosate was used to control weeds in soybean cultivation.

Glyphosate levels in the CH and LP soils, without and with little history of glyphosate application, respectively, were lower than those reported by Aparicio et al. (2013) in agricultural soils in the south-east of Buenos Aires in the Pampas (between 35 and 1,502 $\mu\text{g kg}^{-1}$ of glyphosate). Meanwhile, the soil of SL, with at least 5 years of genetically modified crops and glyphosate application, showed concentrations of glyphosate that were within the range of values found

by Aparicio et al. (2013) in the soils of south-eastern Buenos Aires. Similar results were reported for AMPA, with lower levels in LP and CH, and within the range reported by the same authors (between 299 mg kg^{-1} and $2,256 \text{ } \mu\text{g kg}^{-1}$) in SL. These results show that soils in semiarid regions receiving glyphosate can reach concentrations similar to those found in humid regions.

On the other hand, our results show that the AMPA concentration is greater than glyphosate concentration in all the areas (between 14% and 38%). Although AMPA also degrades in the soil, the speed of this process is significantly slower than that for glyphosate, possibly because the adsorption of the particles is stronger. The higher concentration of AMPA, compared with glyphosate, can basically be explained by the fact that the half-life of glyphosate is less than that of AMPA (Bohm, Genovese, Pigosso, Trichez, & Rombaldi, 2008). In Argentine soils, glyphosate half-life was in the range of 9 to 38 days; however, 90% of the dose was present in soil for between 58 and 390 days after application under controlled laboratory conditions (Okada, Costa, & Bedmar, 2017). This result would indicate that glyphosate is present in the soil for between 2 and 13 months, depending on the type of soil. During this period, successive applications of glyphosate are made, maintaining the possibility that more AMPA is generated by degradation and that it increases its proportion in the soil with respect to the glyphosate. Another study has also shown that the glyphosate and AMPA contents decreased from the surface up to 25 cm deep (Lupi et al., 2015), indicating that the highest concentration is found in the surface layer susceptible to be transported by the wind. However, the transport of this herbicide to the atmosphere is also produced by vaporization of droplets during local or surrounding applications; for this reason, glyphosate may be present in stormwater runoff, with an average of $2.9 \text{ } \mu\text{g L}^{-1}$ (Lamprea & Ruban, 2008). Due to their continuous introduction into the environment, glyphosate and AMPA can be considered as 'pseudo-persistent' pollutants (Primost, Marino,

Aparicio, Costa, & Carriquiriborde, 2017), which may be able to cause the same exposure potential as regulated persistent pollutants, as their high transformation and removal rates can be compensated by their continuous input into the environment.

3.2 | Glyphosate and AMPA concentrations in wind-blown material

There were statistically significant differences in the glyphosate and AMPA concentration between the locations ($p < .0001$), in favour of the SL site compared with the CH site and the LP site (Figure 3a and 3b). There were statistically significant differences in the glyphosate concentration by sampling height ($p < .01$), in favour of the 150-cm height compared with the 50- or 13.5-cm height (Figure 4a and 4b). No interaction was detected between location and sampling height ($p < .2$).

With respect to experimental sites, greater glyphosate and AMPA concentrations were detected in SL compared with CH and LP (Figure 3a and 3b). In SL, the highest glyphosate and AMPA contents were found at all heights: 216.5, 895.8, and $1,298.5 \text{ } \mu\text{g}$ of glyphosate by kg^{-1} of soil, and 410.8, 1,125.8, and $1,426.4 \text{ } \mu\text{g}$ AMPA by kg^{-1} of soil at 13.5, 50, and 150 cm in height, respectively. All those concentrations were found in the second erosive event (SL 2) sampled in SL whose main meteorological conditions are shown in Table 3. This result would be related to the fact that, in SL's plot and its surrounding, a land management typical of the humid region of Argentina was used, where approximately 5 kg of glyphosate $\text{ha}^{-1} \text{ yr}^{-1}$ was used to produce genetically modified crops resistant to this herbicide (mainly soybean, corn, and cotton). The increase in the area planted with GMOs was 560,780 ha in the 2014–2015 growing season compared with the 2000–2001 growing season in SL. At the CH and LP sites, the increase was 324,650 and 372,600 ha, respectively, for the same growing

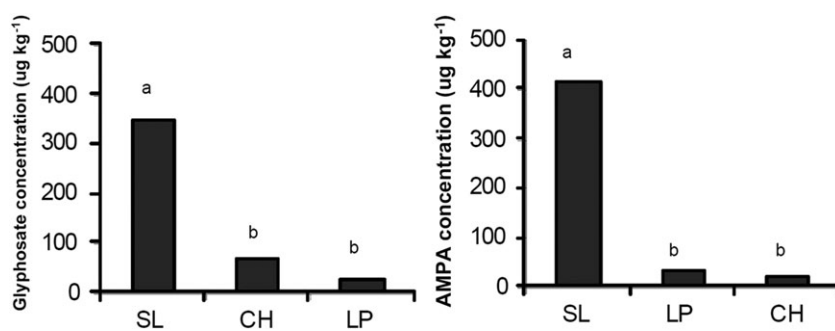


FIGURE 3 Concentration ($\mu\text{g kg}^{-1}$) of (a) glyphosate and (b) AMPA in wind-blown material by location. Different letters indicate statistically significant differences ($p < .05$). AMPA = aminomethylphosphonic acid; CH = Chaco; LP = La Pampa; SL = San Luis

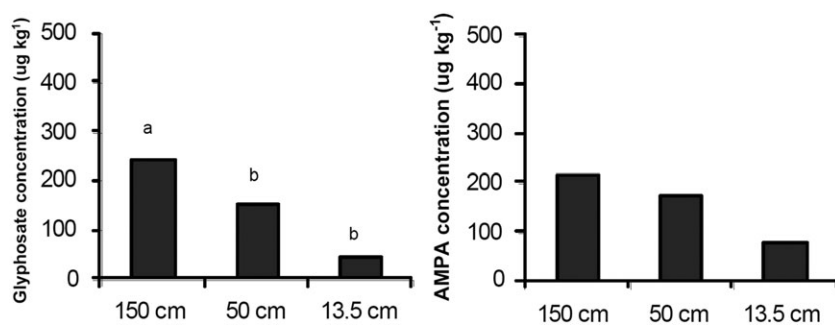


FIGURE 4 Concentration ($\mu\text{g kg}^{-1}$) of (a) glyphosate and (b) AMPA in wind-blown material by height (cm). Different letters indicate statistically significant differences ($p < .05$). AMPA = aminomethylphosphonic acid

TABLE 3 Direction of prevailing wind (PD), maximum speed in period of excess (MS), duration of the storm (DS), and horizontal mass transport (HMT) by location and erosion event

Location/event day	PD	MS (m s ⁻¹)	DS (hr min)	HMT (kg m ⁻¹)
CH 1 (03/03/2009)	NE	8.8	7 hr	506.1
CH 2 (29/06/2009)	NE	7.6	41 hr 25 min	1,085.8
CH 3 (31/08/2009)	NE	9.5	28 hr 30 min	1,614.1
CH 4 (07/09/2009)	SW	7.3	40 hr	772.9
CH 5 (14/10/2009)	NW	9.1	29 hr 5 min	947.9
CH 6 (04/10/2010)	SE	6.8	72 hr 30 min	91.8
CH 7 (01/11/10)	SW	8.7	19 hr 30 min	1,104.4
LP 1 (27/12/2004)	wr	wr		468.6
LP 2 (21/02/2005)	NW	8.6	8 hr 40 min	644.6
LP 3 (08/04/05)	SE	8.8	2 hr	986.1
LP 4 (23/10/2009)	SW	12.5	1 hr 40 min	894.4
LP 5 (27/10/2009)	NW	8.4	3 hr 20 min	161.1
LP 6 (16/11/2009)	NE	7.9	8 hr 30 min	772.9
LP 7 (19/11/2009)	SW	10.7	14 hr 30 min	715.1
LP 8 (02/12/2009)	SW	10.7	49 hr	2,231.4
SL 1 (14/12/2007)	NW	7.9	25 hr 30 min	883.2
SL 2 (18/12/2007)	NW	6.1	7 hr 45 min	14.4
SL 3 (07/01/2008)	wr	wr		264.8

Note. wr = without reading; CH = Chaco; LP = La Pampa; SL = San Luis.

seasons (SIIA, 2015). Moreover, in the period January to December 2013, in Argentina, it was found that 41% of all pesticides were used on fallow land, 36% on the soybean crop, 10% on maize, and the remaining 13% on other crops (Aparicio et al., 2015). Most of the pesticides are applied in the fallow period and is a practice that goes along with no tillage, although is not exclusive to it. Due to the uniformity of management in this site, the material possesses a greater amount of glyphosate regardless of the predominant wind direction.

In CH, where the plot is surrounded by forest or agricultural parcels, the contribution of particles that came from neighbouring regions was verified; for example, in the material collected on October 14, 2009 (CH 5, Table 3) where the glyphosate concentration at 150 cm (180.6 $\mu\text{g kg}^{-1}$) was 100 times higher than that found at 13.5 cm of height and 50 times higher than that found at 50 cm of height (data not revealed). In CH, the concentrations in the collected material will depend mainly on the predominant directions of the winds and the existence of input of material from other plots. In particles dissolved in water (material eroded by water from soils in crop production), the maximum glyphosate and AMPA concentrations were 562.8 and 210.4 $\mu\text{g kg}^{-1}$ (Aparicio et al., 2013), and 548 and 475 $\mu\text{g kg}^{-1}$, respectively (Primost et al., 2017). In our study, the wind-blown material or eroded material transported by the wind has average concentrations of 348 and 418 $\mu\text{g kg}^{-1}$ for glyphosate and AMPA, respectively. The presence of these concentrations of glyphosate and AMPA in the eroded material, and the levels found in CH in an area where the soil is never sprayed with herbicide, is evidence of the use of glyphosate in areas surrounding the experimental sites or the migration of soil particles mobilized by the wind from the other areas.

Wind erosion is a natural phenomenon that depends on the wind speed and dynamic variables of the soil surface, such as mulch, roughness, and moisture. Given this and the distance between sampling sites

(over 500 km), the erosive storms were of different intensities and occurred on different days of the year. Table 3 shows the meteorological features of the erosion events sampled and the HMT eroded in each one. The greatest HMTs recorded were 2,231.4 kg m^{-1} in LP, 1,614.1 kg m^{-1} in CH, and 883.2 kg m^{-1} in SL; the reading in the latter site was taken with storms with lower wind speeds. In SL, the higher concentration of glyphosate and AMPA in the material eroded by wind means that the net transport is greater, which means that there would be a greater risk of redistribution of the herbicide over greater surface areas, even with storms with low wind speeds.

The glyphosate concentration in wind-blown material or eroded material increases with height (Figure 4a). The material transported by wind has a finer texture at higher heights (Zobeck & Fryrear, 1986a). Studies conducted in the arid and semiarid regions of Argentina with BSNE collectors showed that the material that transports to 13.5 cm in height prevails in particles with a size between 100 and 250 μm . At 50-cm height, the two most abundant textural fractions are 20 to 50 and 100 to 250 μm in diameter; and at 150 cm in height, between 40% and 54% of the particles are <50 μm (Aimar, 2016). Thus, at 13.5 cm in height, there are mainly individual grains of sand with a low affinity to the glyphosate molecule. The distance travelled by these particles is a few metres, so it is assumed that the greater proportion of the material comes from the same plot sampling (Cooke, Welch, Peterson, & Newroth, 1993). The height of 50 cm is the limit of the movement by saltation and suspension; these comprise individual grains of sand and aggregates of silt and clay. The distance travelled by these particles are several tens of metres to hundreds of metres. Therefore, the material collected at 50 and 150 cm comes from both the plot under study and the surrounding plots.

Glyphosate is thought to be immobile or slightly mobile in soil as it ionizes easily and, as anions, is adsorbed to the OM in soil or can compete with phosphorus (P) in adsorption areas (Prata, Camponez, Lvorenti, Tornisiello, & Borges, 2003) and correlates with soil pH (Lupi et al., 2015). It has been shown that the aggregates and/or particulates that are transported at a greater height are of a finer granulometry, have more capacity for adsorption, and are generally found to be enriched with elements such as organic carbon (C) and essential nutrients (Aimar, Méndez, & Buschiazzi, 2014; Zobeck & Fryrear, 1986b). Therefore, the increase in glyphosate and AMPA with height would be connected with the presence of the herbicide in adsorbed form to organic and inorganic colloids transported to a higher height, where the eroded material is finer (Aimar, 2002, 2016; Zobeck & Fryrear, 1986a). In the laboratory, it was found that glyphosate and AMPA contents are highest in sediment particles <10 μm (PM₁₀), and that their contents diminish with increasing particle size (Bento et al., 2017). The authors mention that the risk of off-site airborne transport of glyphosate and AMPA with dust is, therefore, very high.

Glyphosate accounts for 65% of the Argentine pesticide market. This indicates the need to conduct further studies in natural conditions by improving the quantification and the separation of PM₁₀ particles in the eroded material transported to wind at different heights and quantify the levels of pesticides in them. If glyphosate and AMPA-contaminated PM₁₀ fractions of soil are emitted to the atmosphere, they may be inhaled by humans and animals. Inhalation of PM₁₀

enriched with glyphosate means the entry into our body of a molecule classified by the International Agency for Research on Cancer as probably carcinogenic (WHO, 2015).

3.3 | Enrichment rate

There were statistically significant differences for the ER of glyphosate between experimental sites ($p < .0006$) where ER CH > LP = SL (Figure 6). The ER increased with increasing heights. In this way, the eroded material at 13.5-cm height in CH had an ER of almost double than that of LP and SL, and of 7 and 15 times greater at 50 and 150 cm, respectively. In CH, there were statistically significant differences between sampling heights ($p < .0339$) in favour of 150-cm height compared with heights of 50 cm and 13.5 cm. There was interaction between location and height ($p > .0112$).

There were statistically significant differences for the ER of AMPA between experimental sites ($p < .0001$) in favour of CH over SL and LP, but not between heights ($p = .0606$; Figure 6). There was no interaction between location and height ($p = .0648$).

The material collected at the CH site was enriched with glyphosate, at the three heights (Figure 5). The higher ER of CH to the collectors located to 150 cm is probably because the contribution of particles came from neighbouring regions with agricultural plots, and there were more particles of between 2 and 50 μm in diameter transported in suspension (Aimar, 2016) and because of the low concentrations of both molecules in the soil because it had never been

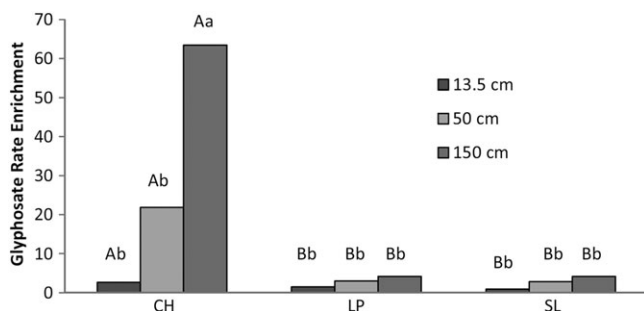


FIGURE 5 Enrichment rate of glyphosate in the eroded matter at 13.5, 50 and 150 cm at Chaco (CH), La Pampa (LP), and San Luis (SL). Different letters indicate statistically significant differences ($p < .05$): lowercase letters, between height; uppercase letters, between sites.

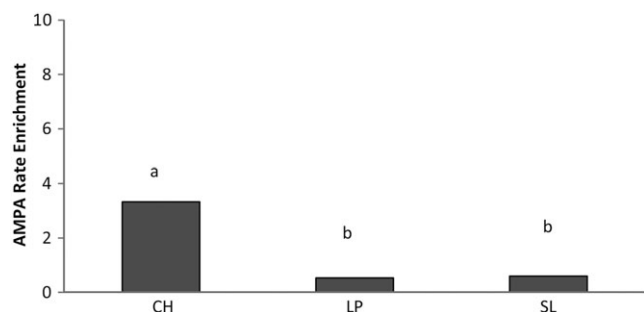


FIGURE 6 Enrichment rate of AMPA in the eroded matter at Chaco (CH), La Pampa (LP), and San Luis (SL). Different letters indicate statistically significant differences ($p < .05$). AMPA = aminomethylphosphonic acid

sprayed with the herbicide. There was also a greater enrichment in AMPA seen in material collected in CH (Figure 6).

These preliminary results show high concentrations of glyphosate and AMPA in wind-blown material. More studies are needed concerning the concentration of glyphosate and AMPA in different sizes of aggregates to confirm and detect temporal and spatial distribution patterns of the herbicide during the wind erosion process. Smaller particles can be transported hundreds or even thousands of kilometres, vertically or sporadically horizontally, and these particles are carried far from the starting point (Lyles, 1988), which can cause environmental contamination. In this study, high volumes of both molecules were measured in wind-blown material that is primarily transported by saltation in a horizontal flow movement. Moreover, we should bear in mind that this movement causes the break-up of aggregates, which could become smaller or could, due to their low density, be transported over longer distances. In order to confirm the amount of herbicide transported by suspension over long distances, which potentially can produce environmental contamination, it is necessary to sample particles that are transported by suspension at a greater height, so that in this way we can also measure the concentration of both molecules in PM_{10} fractionated from the sample collected at different heights. Recently, in a laboratory experiment, the fraction PM_{10} contained in different fractions of aggregates has been separated, and it was determined that the concentrations of glyphosate and AMPA in those particles are enriched with respect to the source (Mendez et al., 2017).

Our studies are, to our knowledge, the first to measure the concentration of glyphosate and AMPA in the material transported by the wind in field conditions. According to the results of Mendez et al. (2017), the concentrations in the particulate material are higher than those found in the source; that is why, probably, the glyphosate and AMPA contents in the PM_{10} will be higher than those found in the samples collected in the present investigation. Here, the concentrations of glyphosate and AMPA are recorded in three representative experimental sites that cover an area of 21,410,000 ha eroded by the wind (FAO, consulted on 03/15/, 2017). It is important to emphasize the need to monitor to avoid and reduce the drift of pesticides from the plots sprayed on crop production and incorporate soil management practices to preserve the environment.

4 | CONCLUSION

Concentrations of glyphosate and AMPA were found in all soils, including those that never had herbicide application, evidencing the existence of herbicide drift. The soil with the highest agricultural history had the highest concentrations, 131.5 $\mu\text{g kg}^{-1}$ glyphosate and 703.5 $\mu\text{g kg}^{-1}$ AMPA. The wind-blown material at a height of 150 cm has average concentrations of 247 and 218 $\mu\text{g kg}^{-1}$ of glyphosate and AMPA, respectively. The material eroded at 13.5-, 50-, and 150-cm height was enriched with respect to the original soil at all sites. The concentrations of both molecules found at the CH site, which had never received herbicide, showed the contribution that wind erosion generates from the surrounding regions. The eroded material can, potentially, have a negative impact on the ecosystem.

More studies are needed to determine the amount and concentration of agrochemicals in the material less than 10 μm obtained at different heights. Studies are also needed to understand whether such particulate material, which can enter the respiratory system, can affect human health.

ACKNOWLEDGMENTS

The authors would like to thank the staff at the agricultural sites for allowing them to use their facilities to carry out this study, and to INTA for providing the budget and the necessary infrastructure to obtain this data.

ORCID

Virginia C. Aparicio  <http://orcid.org/0000-0001-8139-1354>

REFERENCES

- Aimar, S. B. (2002). *Estimaciones cualitativas y cuantitativas de pérdidas por erosión eólica en suelos de la Región Semiárida Pampeana central*. (p. 143). Tesis de Magister en Agronomía. Universidad Nacional del Sur.
- Aimar, S. B. (2016). *Calidad del material erosionado por el viento en suelos de Argentina*. Dr. Sc. Tesis, Universidad Nacional de Córdoba, Argentina, pp. 187.
- Aimar, S. B., Méndez, M. J., & Buschiazzi, D. E. (2014). *Pérdidas de C, N y P por erosión eólica en suelos de Argentina*. Bahía Blanca: XXIV Congreso Argentino de la Ciencia del Suelo.
- Aimar, S. B., Mendez, M. J., Funk, R., & Buschiazzi, D. E. (2012). Soil properties related to potential particulate matter emissions (PM10) of sandy soils. *Aeolian Research*, 3(4), 437–443. <https://doi.org/10.1016/j.aeolia.2010.12.001>
- Alfaro, S., Rajot, J., & Nickling, W. (2004). Estimation of PM20 emissions by wind erosion: Main sources of uncertainties. *Geomorphology*, 59, 63–74.
- Aparicio, V., De Gerónimo, E., Marino, D., Primost, J., Carriquiriborde, P., & Costa, J. L. (2013). Environmental fate of glyphosate and aminomethylphosphonic acid in surface waters and soil of agricultural basins. *Chemosphere*, 93(9), 1866–1873. <https://doi.org/10.1016/j.chemosphere.2013.06.041>
- Aparicio, V. C., De Gerónimo, E., Hernández Guijarro, K., Pérez, D. J., Portocarrero, R., & Vidal, C. (2015). Los plaguicidas agregados al suelo y su destino en el ambiente. *Compiladores. Ediciones INTA*. Pp 73. ISBN: 978-987-521-665-5. https://inta.gob.ar/sites/default/files/inta_plaguicidas_agregados_al_suelo_2015.pdf
- Bento, C. P. M., Goossens, D., Rezaei, M., Riksen, M., Mol, H. G. J., Ritsema, C. J., & Geissen, V. (2017). Glyphosate and AMPA distribution in wind-eroded sediment derived from loess soil. *Environmental Pollution*, 220, 1079–1089. <https://doi.org/10.1016/j.envpol.2016.11.033>
- Bento, C. P. M., Yang, X., Gort, G., Xue, S., van Damf, R., Zomer, P., ... Geissen, V. (2016). Persistence of glyphosate and aminomethylphosphonic acid in loess soil under different combinations of temperature, soil moisture and light/darkness. *Science of the Total Environment*, 572, 301–311. <https://doi.org/10.1016/j.scitotenv.2016.07.215>
- Bohm, G., Genovese, M., Pigosso, G., Trichez, D., & Rombaldi, C. (2008). Residuos de glifosato e ácido amonometilfosfonico e teores de isoflavonas en soja BRS 244 RR and BRS 154. *Ciencia Tecnologia Alimentos Campinas*, 28(Supl), 192–197.
- Borggaard, O. K., & Gimsing, A. L. (2008). Fate of glyphosate in soil and the possibility of leaching to ground and surface waters: A review. *Pest Management Science*, 64, 44–56. <https://doi.org/10.1002/ps.1512>
- Buschiazzi D. Taylor V. (1993). Efectos de la erosión eólica sobre algunas propiedades de suelos de la Región Semiárida Pampeana Central. *Ciencia del Suelo*, 10/11, 46–53.
- Buschiazzi, D. E., Aimar, S., & Zobeck, T. (1999). Wind erosion in soils of the semiarid Argentinian pampas. *Soil Science*, 164, 133–138.
- CASAFE (Cámara de Sanidad Agropecuaria y Fertilizantes). 2012. <http://www.casafe.org/publicaciones/estadisticas/>
- Chang, F. C., Simcik, M. F., & Capel, P. D. (2011). Occurrence and fate of the herbicide glyphosate and its degradate, aminomethylphosphonic acid, in the atmosphere. *Environmental Toxicology and Chemistry*, 30, 548–555. <https://doi.org/10.1002/etc.431>
- Chepil, W. S. (1945). Dynamics of wind erosion: 1. Nature of movement of soil by wind. *Soil Science*, 60, 305–302.
- Chepil, W. S. (1958). Sedimentary characteristics of dust storms: I. Sorting of wind-eroded soil material. *American Journal of Science*, 255, 12–22.
- Chepil, W. S., & Woodruff, N. P. (1963). The physics of wind erosion and its control. *Advances in Agron*, 15, 211–302.
- Colazo, J. C., & Buschiazzi, D. (2015). The impact of agriculture on soil texture due to wind erosion. *Land Degradation & Development*, 26(1), 62–70. <https://doi.org/10.1002/ldr.2297>
- Cooke, G. D., Welch, E. B., Peterson, S. A., & Newroth, P. R. (1993). *Restoration and management of lakes and reservoirs*. Boca Raton, FL: Lewis Publ.
- De Oro, L. A., & Buschiazzi, D. E. (2008). Threshold wind velocity as an index of soil susceptibility to wind erosion under variable climatic conditions. *Land Degradation & Development*, 20(1), 14–21.
- Dick, R. E., & Quinn, J. P. (1995). Glyphosate-degrading isolates from environmental samples: Occurrence and pathways of degradation. *Applied Microbiology and Biotechnology*, 43, 545–550.
- FAO. La erosión del suelo en la República Argentina. <http://www.fao.org/docrep/t2351s/T2351S0b.htm>. Consulted 15/03/2017
- FAO report: Pesticide residues in food—2005. Report of the Joint Meeting of the FAO Panel of Experts on Pesticide Residues in Food and the Environment and the WHO Core Assessment Group on Pesticide Residues Geneva, Switzerland, 20–29 September 2005
- Fryrear, D. W. (1986). A field dust sampler. *Journal of Soil and Water Conservation*, 41, 117–120.
- Fryrear, D. W. (1990). Wind erosion: Mechanics, prediction and control. *Advances in Soil Sciences*, 13, 187–189.
- Fryrear, D. W., & Saleh, A. (1993). Field wind erosion: Vertical distribution. *Soil Science*, 154, 294–320.
- Füllen, M. A., & Mitchell, D. J. (1994). Desertification and reclamation in North Central China. *Ambio*, 23(2), 131–135.
- Funk, R., Reuter, H. I., Hoffmann, C., Engel, W., & Öttl, D. (2008). Effect of moisture on fine dust emission from tillage operations on agricultural soils. *Earth Surface Processes and Landforms*, 33(12), 1851–1863. <https://doi.org/10.1002/esp.1737>
- Gabel D. (1993). Einflussvulkanischer Ascheund Nutzungauf die Böden der semiariden Pampa Argentinien. Diplomarbeit von D. Gabel Allgemeine Agrarwissenschaften. Universität Hohenheim. Stuttgart. pp. 99.
- Gao, Y., Dang, X., Yu, Y., Li, Y., Liu, Y., & Wang, J. (2015). Effects of tillage methods on soil carbon and wind erosion. *Land Degradation and Development*, 27, 583–591. <https://doi.org/10.1002/ldr.2404>
- Gee, G. W., & Bauder, J. W. (1986). Particle-size analysis. In A. Klute (Ed.), *Methods of soil analysis* (pp. 35–120). Part 1. 2nd ed. Madison, WI: Agron. Monogr. 9. ASA and SSSA.
- Gimsing, A. L., Borggaard, O. K., Jacobsen, O. S., Aamand, J., & Sørensen, J. (2004). Chemical and microbiological soil characteristics controlling glyphosate mineralization in Danish surface soils. *Applied Soil Ecology*, 27, 233–242.
- Houyou, Z., Biolders, C. L., Benhorma, H. A., Dellal, A., & Boutemdjet, A. (2014). Evidence of strong land degradation by wind erosion as a result of rainfed cropping in the Algerian steppe: A case study at Laghouat. *Land Degradation and Development*, 27, 1788–1796. <https://doi.org/10.1002/ldr.2295>
- Lamprea K. Ruban V. (2008). Micro pollutants in atmospheric deposition, roof runoff and storm water runoff of a suburban Catchment in Nantes, France 11th International Conference on Urban Drainage, Edinburgh, Scotland, UK 8pp.

- Li, Z. S., Feng, D. J., Wu, S. L., Borthwick, A. G. L., & Ni, J. R. (2008). Grain size and transport characteristics of non-uniform sand in Aeolian saltation. *Geomorphology*, *100*(3), 484–493. <https://doi.org/10.1016/j.geomorph.2008.01.016>
- Lupi, L., Miglioranza, K. S. B., Aparicio, V. C., Marino, D., Bedmar, F., & Wunderlin, D. A. (2015). Occurrence of glyphosate and AMPA in an agricultural watershed from the southeastern region of Argentina. *Science of the Total Environment*, *536*, 687–694. <https://doi.org/10.1016/j.scitotenv.2015.07.090>
- Lyles L. (1988). *Basic wind erosion processes. Agriculture, ecosystems and environment*, *22/23*. Elsevier Science Publishers B.V., Amsterdam. pp. 91–101.
- Lyles, L., & Tatarko, J. (1986). Wind erosion effects on soil texture and organic matter. *Journal of Soil and Water Conservation*, *41*(3), 191–193.
- Maqueda, C., Undabeytia, T., Villaverde, J., & Morillo, E. (2017). Behaviour of glyphosate in a reservoir and the surrounding agricultural soils. *The Science of the Total Environment*, *593-594*, 787–795. <https://doi.org/10.1016/j.scitotenv.2017.03.202>
- Mendez, M. J., Aimar, S. B., Aparicio, V. C., Ramirez Haberkon, N. B., Buschiazzo, D. E., De Gerónimo, E., & Costa, J. L. (2017). Glyphosate and aminomethylphosphonic acid (AMPA) contents in the respirable dust emitted by an agricultural soil of the central semiarid region of Argentina. *Aeolian Research*, *29*(2017), 23–29. <https://doi.org/10.1016/j.aeolia.2017.09.004>
- Mendez, M. J., & Buschiazzo, D. E. (2010). Wind erosion risk in agricultural soils under different tillage systems in the semiarid pampas of Argentina. *Soil & Tillage Research*, *106*, 311–316. <https://doi.org/10.1016/j.still.2009.10.010>
- Mendez, M. J. B. D. E. (2014). Soil coverage evolution and wind erosion risk on summer crops under contrasting tillage systems. *Aeolian Research*, *16*, 117–124.
- Moscattelli, G., & Puentes, I. (1996). Caracterización edáfica de la región. In D. E. Buschiazzo, J. L. Panigatti, & F. Babinec (Eds.), *Labranzas en la Región Semiárida Argentina* (pp. 19–30). Argentina: INTA, Santa Rosa.
- Nicholson, S. (2000). Land surface processes and Sahel climate. *Reviews of Geophysics*, *38*, 117–139.
- Norton, M., & Gunter, M. (1999). Relationships between respiratory diseases and quartz-rich dust in Idaho, USA. *American Mineralogist*, *84*(7), 1009–1019. <https://doi.org/10.2138/am-1999-7-80>
- Okada E. Costa J.L. Bedmar F. 2017. Glyphosate dissipation in different soils under no-till and conventional tillage. Pedosphere. On press. [https://doi.org/10.1016/S1002-0160\(17\)60430-2](https://doi.org/10.1016/S1002-0160(17)60430-2)
- Panebianco, J. E., Buschiazzo, D. E., & Zobeck, T. M. (2010). Comparison of different mass transport calculation methods for wind erosion quantification purposes. *Earth Surface Processes and Landforms*, *35*(13), 1548–1555. <https://doi.org/10.1002/esp.1995>
- Peruzzo, P. J., Porta, A. A., & Ronco, A. E. (2008). Levels of glyphosate in surface waters, sediments and soils associated with direct sowing soybean cultivation in north pampasic region of Argentina. *Environmental Pollution*, *156*, 61–66. <https://doi.org/10.1016/j.envpol.2008.01.015>
- Peterson E. (2006). Management systems in southern South America. De Buschiazzo D.E. In: Peterson G.A, Unger P.W, Payne W.A (Eds.). *Dryland agriculture*, 2nd Ed., Monograph 23. ASA/CSSA/SSSA, Madison, WI. pp. 395–426.
- Pope, C. A., & Dockery, D. W. (1998). Epidemiology of particle effects. In S. Lort (Ed.), *Air pollution and health* (pp. 673–705). San Diego, CA: Academic Press.
- Pope, C. A., Dockery, D. W., & Schwartz, J. (1995). Review of epidemiological evidence of health effects of particulate air pollution. *Inhalation Toxicology*, *7*, 1–18.
- Prata, F., Camponez, V., Lvorenti, A., Tornisielo, V., & Borges, J. (2003). Glyphosate sorption and desorption in soils with distinct phosphorus levels. *Scientia Agricola*, *60*(1), 175–180. <https://doi.org/10.1590/S0103-90162003000100026>
- Primost, J. E., Marino, D. J. G., Aparicio, V. C., Costa, J. L., & Carriquiriborde, P. (2017). Glyphosate and AMPA, “pseudo-persistent” pollutants under real-world agricultural management practices in the Mesopotamic Pampas agroecosystem, Argentina. *Environmental Pollution*, *229*, 771–779. <https://doi.org/10.1016/j.envpol.2017.06.006>
- PROSA (Centro para la Promoción de la Conservación del Suelo y del Agua) (1988). In FECIC (Fundación para la Educación, la Ciencia y la Cultura) (Ed.), *El Deterioro del Ambiente en la Argentina* (p. 497). ISBN: 950-9149-27-6.
- Rampoldi, E. A., Hang, S., & Barriuso, E. (2014). Carbon-14-glyphosate behavior in relationship to pedoclimatic conditions and crop sequence. *Journal of Environmental Quality*, *43*, 558–567. <https://doi.org/10.2134/jeq2013.09.0362>
- SAS Institute, Inc., (2003). *SAS user's guide statistic*, version 5 Edition. SAS Inc. Cary NC.
- SIIA, 2014. www.siaa.gov.ar
- SIIA, 2015. <http://www.agroindustria.gov.ar/datosabiertos/>
- Simonsen L. Fomsgaard I. (2008). Fate and availability of glyphosate and AMPA in agricultural soil. Pages missing. *Journal of Environmental Science and Health, Part B Pesticides, Food Contaminants, and Agricultural Wastes*, *43*, 2008 - Issue 5. <https://doi.org/10.1080/03601230802062000>, 365, 375.
- Stout, J. E., & Zobeck, T. M. (1996). The wolforth field experiment: A wind erosion study. *Soil Science*, *161*(9), 616–632.
- Thiombiano L. (2000). *Etude de l'importance des facteurs édaphiques et pédopaysagiques dans le développement de la désertification en zones sahélienne du Burkina Faso*. Doctoral thesis, Cocody, Abidjan, Ivory Coast.
- Tricart J. (1973). Geomorfología de la pampa deprimida. Colección científica. INTA, Buenos Aires. pp. 202.
- US EPA. (1995). *AP-42, Compilation of air pollutant emission factors*. Washington, DC, Vol. I. 5th edition. <http://www.epa.gov/ttnchie1/conference/ei10/fugdust/macdougall.pdf>, pp. 1–10.
- Viglizzo, E. F., Frank, F. C., Carreño, L. V., Jobbagy, E. G., Pereyra, H., Clatt, J., ... Ricard, F. (2011). Ecological and environmental footprint of 50 years of agricultural expansion in Argentina. *Global Change Biology*, *17*, 959–973. <https://doi.org/10.1111/j.1365-2486.2010.02293.x>
- Walkley, A., & Black, I. A. (1934). An examination of the Degtareff method for determining soil organic matter and a proposed modification of the chromic acid titration method. *Soil Science*, *37*, 29–38.
- Wang, T., Xue, X., Zhou, L., & Guo, J. (2015). Combating aeolian desertification in Northern China. *Land Degradation and Development*, *26*(2), 118–132. Cited 1 time. <https://doi.org/10.1002/ldr.2190>
- WHO. (2015). International Agency for Research on Cancer. Monographs Volume 112: evaluation of five organophosphate insecticides and herbicides. <https://www.iarc.fr/en/media-centre/iarcnews/pdf/MonographVolume112.pdf>
- Xie, L. W., Zhong, J., Chen, F. F., Cao, F. X., Li, J. J., & Wu, L. C. (2015). Evaluation of soil fertility in the succession of karst rocky desertification using principal component analysis. *Solid Earth*, *6*(2), 515–524. <https://doi.org/10.5194/se-6-515-2015>
- Zablotowicz, R. M., Accinelli, C., Krutz, L. J., & Reddy, K. N. (2009). Soil depth and tillage effects on glyphosate degradation. *Journal of Agricultural and Food Chemistry*, *57*(11), 4867–4871. <https://doi.org/10.1021/jf900272w>
- Zobeck, T. M., & Fryrear, D. W. (1986a). Chemical and physical characteristics of windblown sediment I. Quantities and physical characteristics. *Transactions of ASAE*, *29*, 1032–1036.
- Zobeck, T. M., & Fryrear, D. W. (1986b). Chemical and physical characteristics of windblown sediment. I. Quantities and physical characteristics. *Transactions of ASAE*, *29*, 1032–1036.

How to cite this article: Aparicio VC, Aimar S, De Gerónimo E, Mendez MJ, Costa JL. Glyphosate and AMPA concentrations in wind-blown material under field conditions. *Land Degrad Dev*. 2018;29:1317–1326. <https://doi.org/10.1002/ldr.2920>